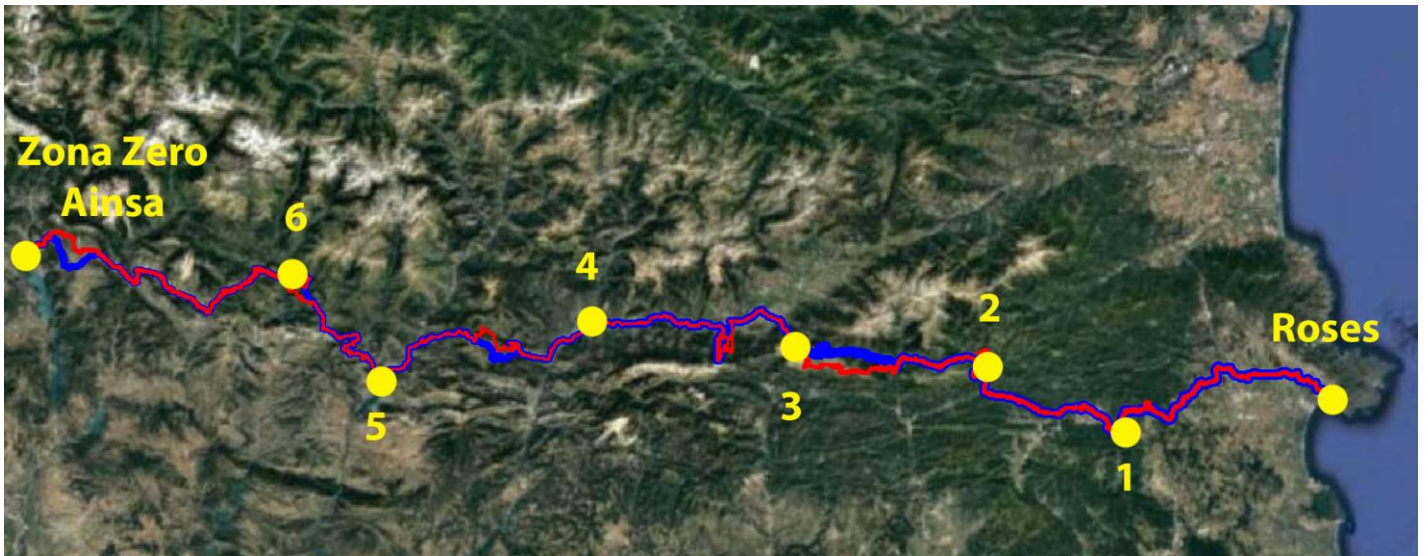


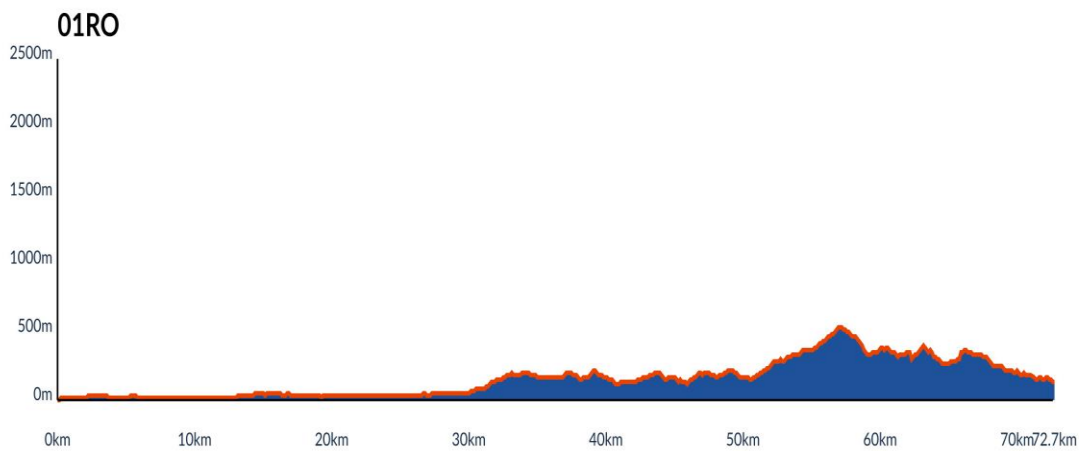
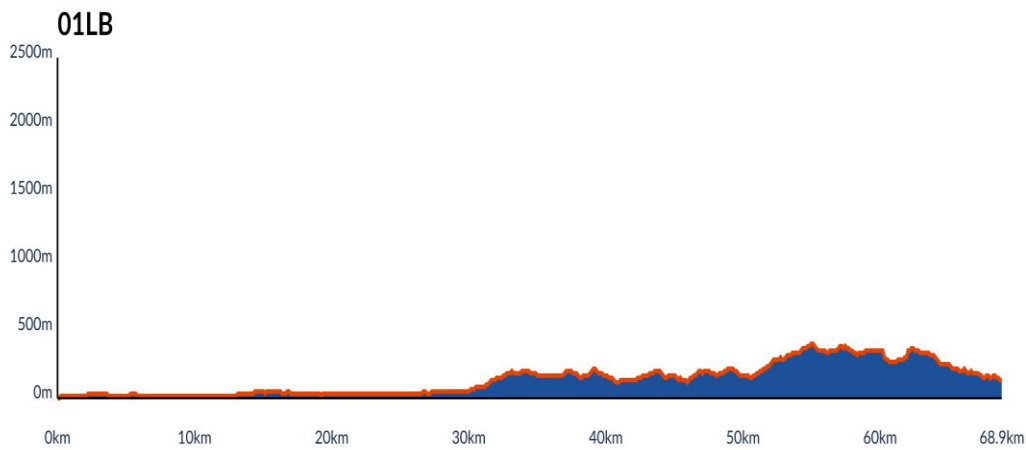
VASA SPORT

Offroadbook TransPyreneeën Coast to Zona Zero



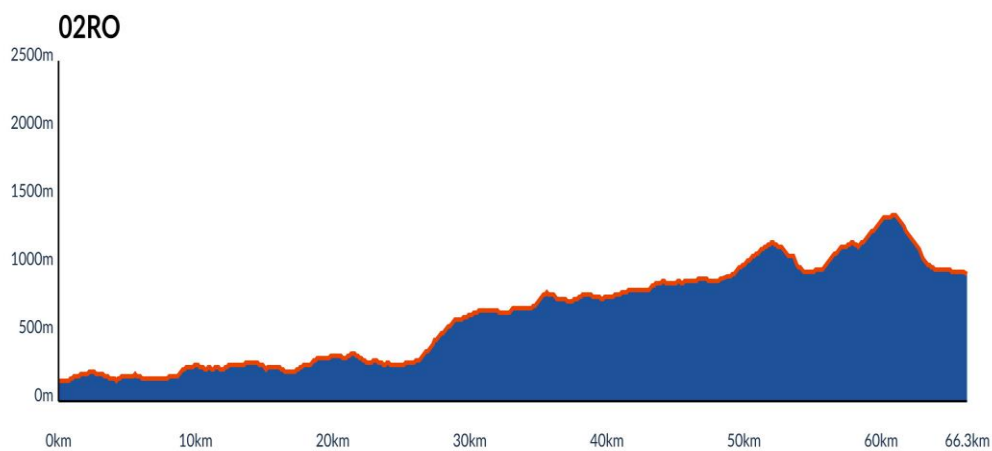
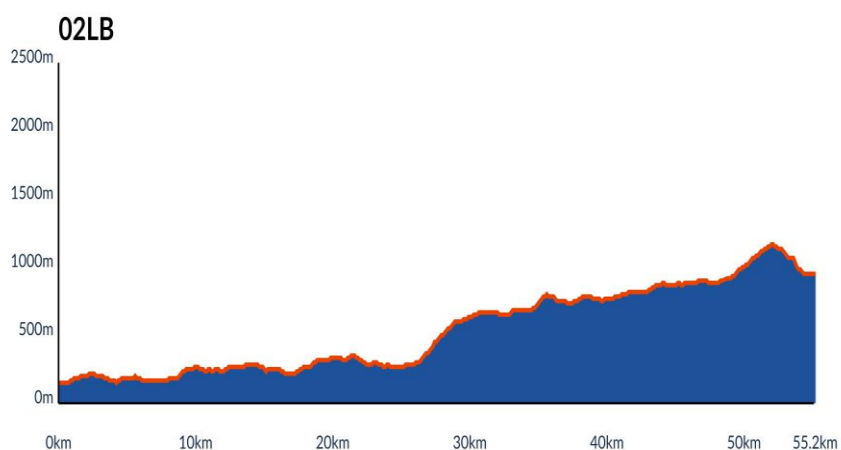
Etappe 01

Start	Finish	Niveau	Afstand	Hoogst	Klimmen
Roses 0	1 136	01LB 01RO	69,0 72,8	397 542	1300 1540



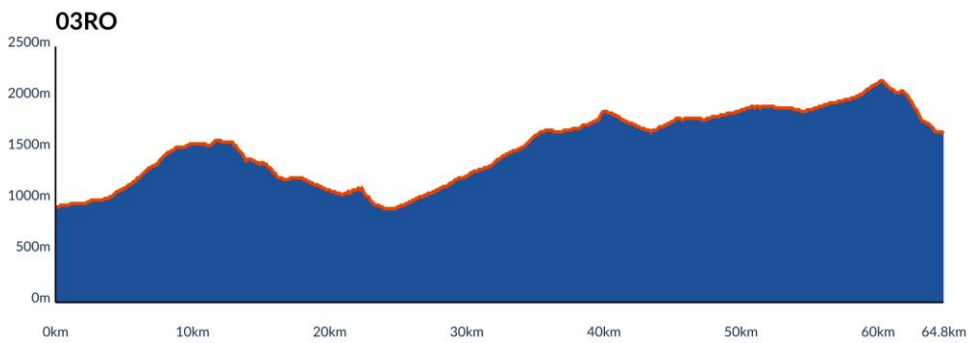
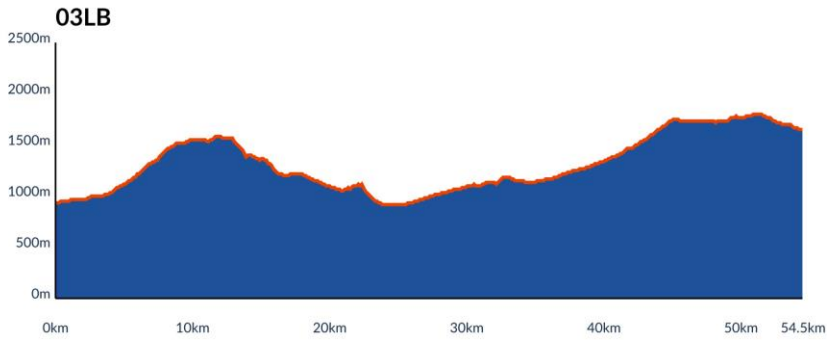
Etappe 02

Start	Finish	Niveau	Afstand	Hoogst	Klimmen
1	2	02LB	55,3	1164	1790
136	939	02RO	66,4	1363	2280



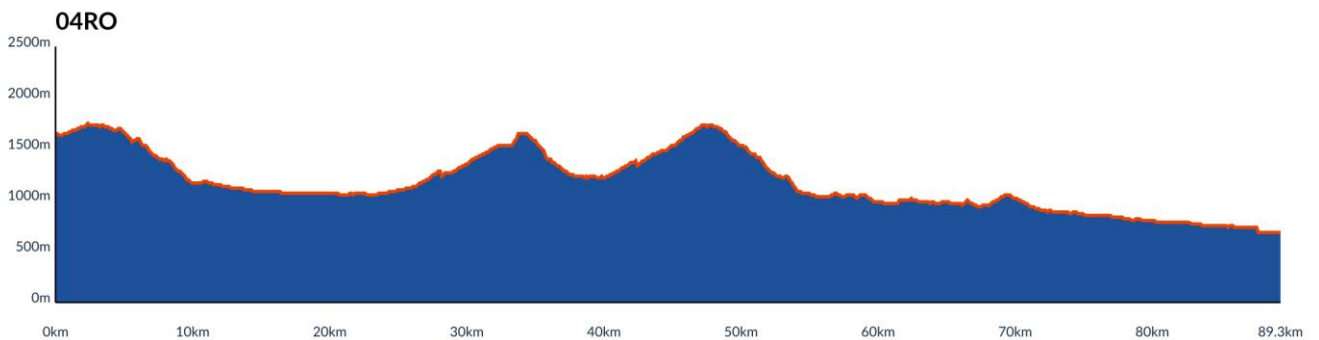
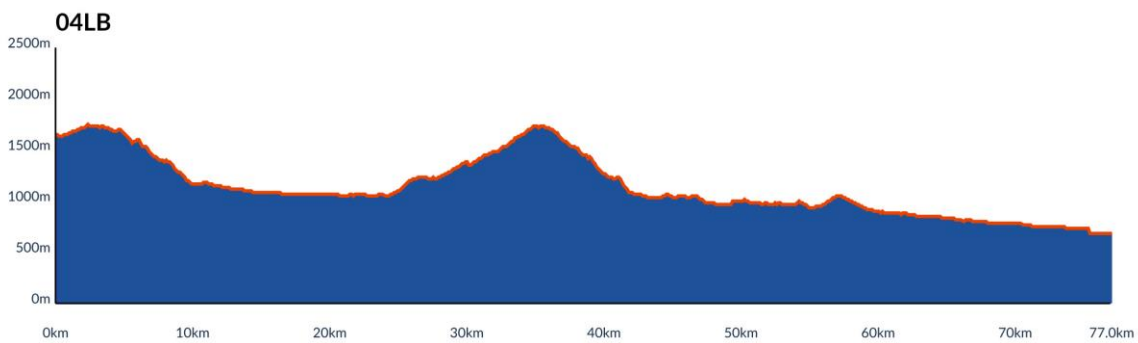
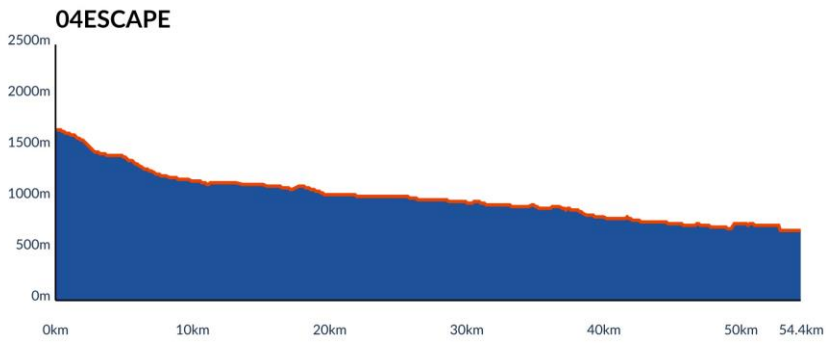
Etappe 03

Start	Finish	Niveau	Afstand	Hoogst	Klimmen
2 939	3 1639	● 03LB ● 03RO	54,6 64,8	1801 2163	1880 2470



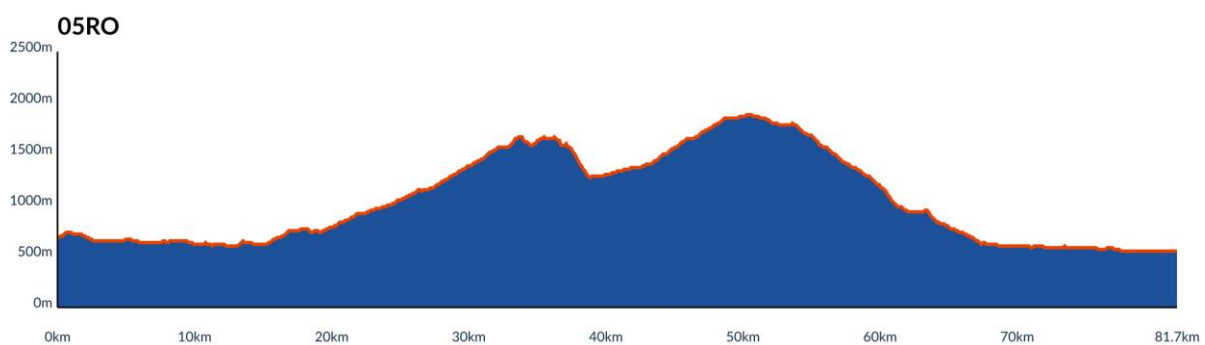
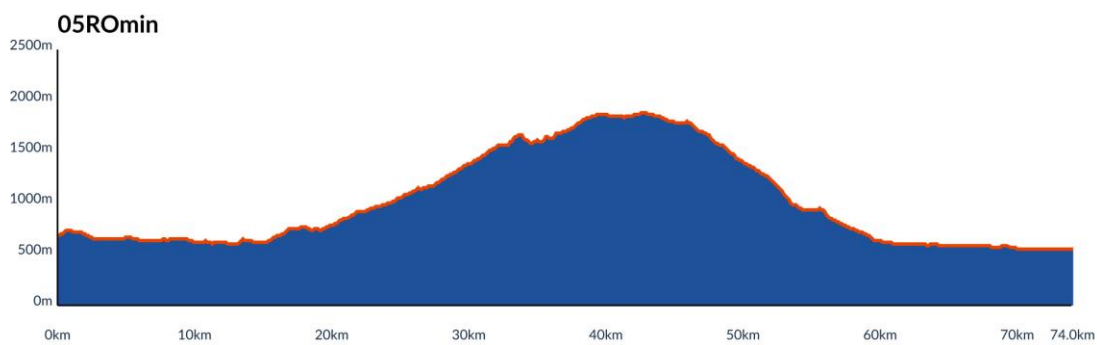
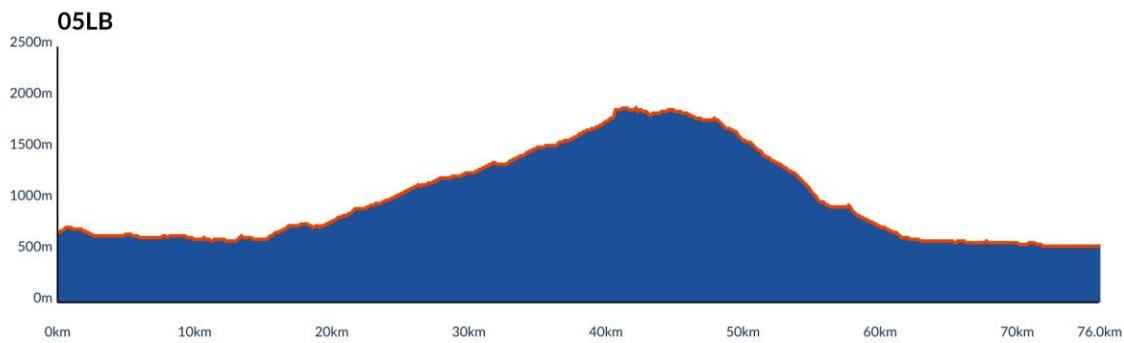
Etappe 04

Start	Finish	Niveau	Afstand	Hoogst	Klimmen
3 1639	4 698	04ESCAPE	54,5	1662	220
		04LB	77,1	1742	1530
		04RO	89,4	1742	2080



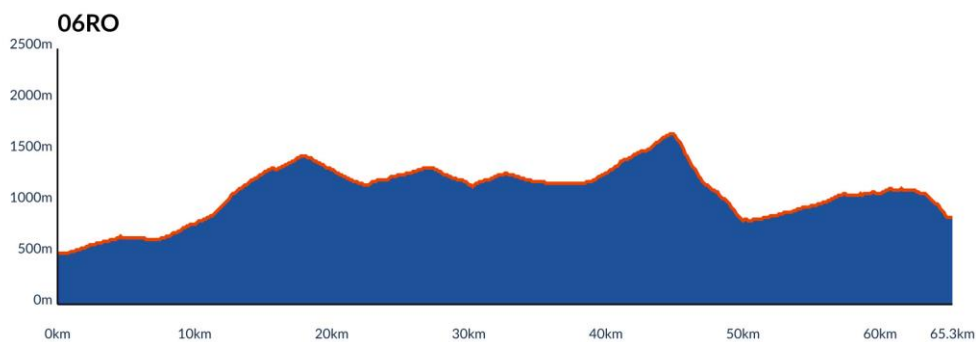
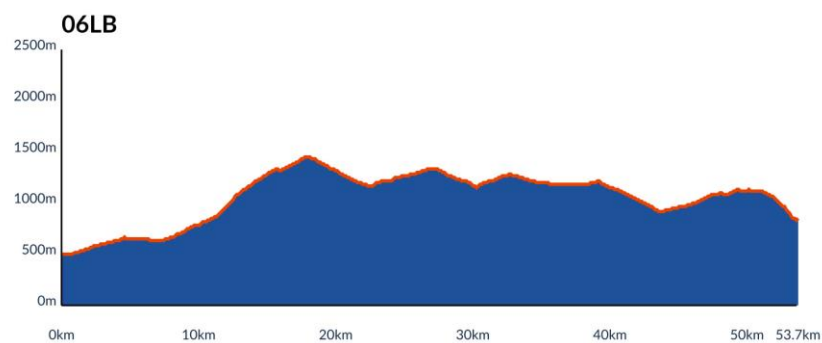
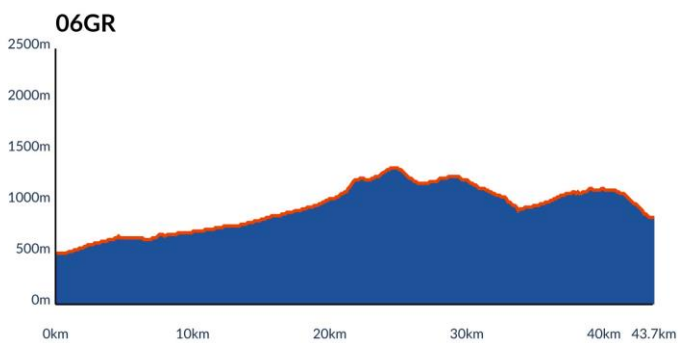
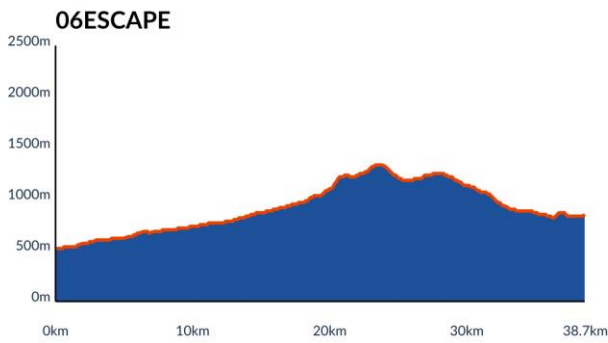
Etappe 05

Start	Finish	Niveau	Afstand	Hoogst	Klimmen
4 698	5 525	05LB	76,1	1908	1780
		05ROmin	74,1	1908	1910
		05RO	81,7	1908	2380



Etappe 06

Start	Finish	Niveau	Afstand	Hoogst	Klimmen
5 525	6 850	● 06ESCAPE	38,7	1334	1020
		● 06GR	43,7	1334	1240
		● 06LB	54,8	1454	1720
		● 06RO	65,4	1676	2250



Etappe 07

Start	Finish	Niveau	Afstand	Hoogst	Klimmen
6	Ainsa	07LB	83,2	1563	1780
850	562	07RO	83,5	1563	2140

