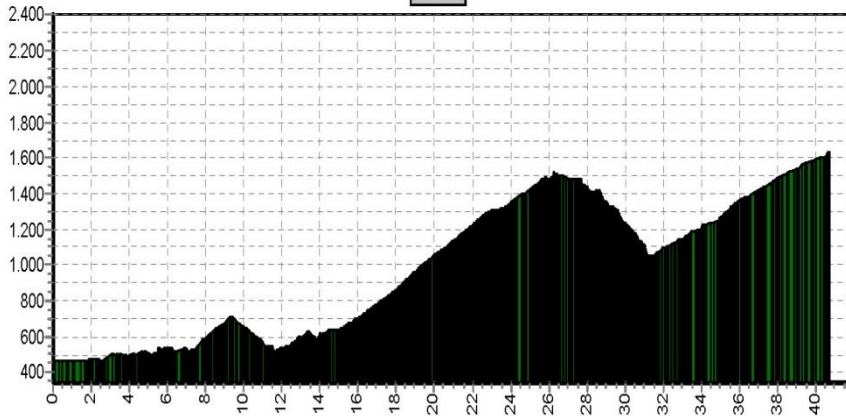


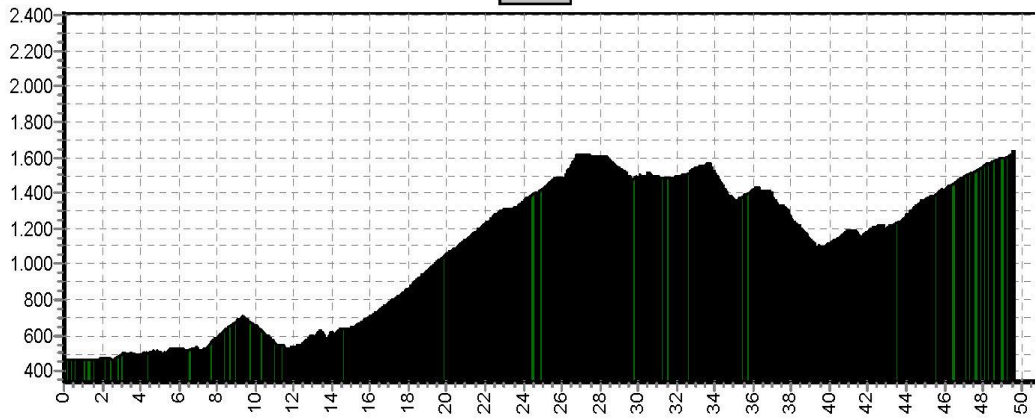
Etappe 1 MB-Matterhorn

Start	Finish	Niveau	Afstand	Hoogst	Klimmen
Martigny 460	La Fouly 1620	1LB	42,3	1636	1890
		1RO	51,6	1636	2380
		1ZW	58,8	1636	2750

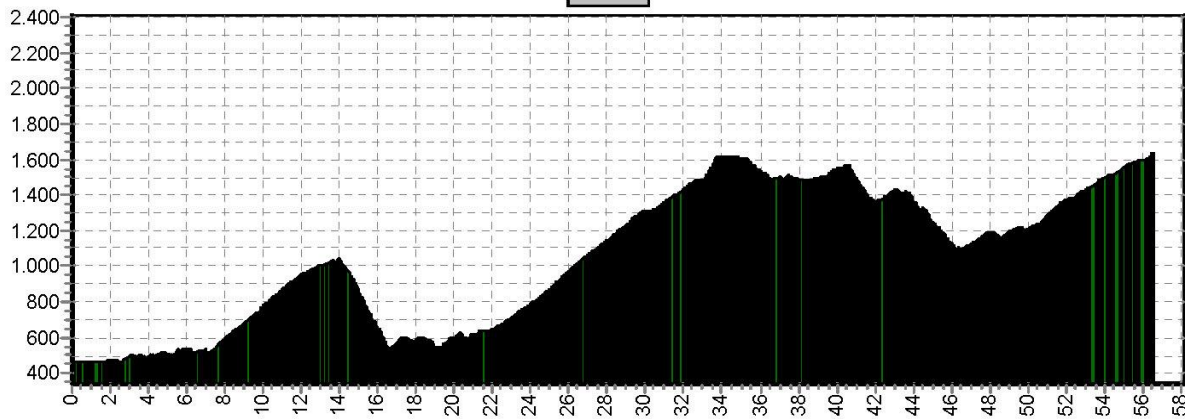
1LB



1RO



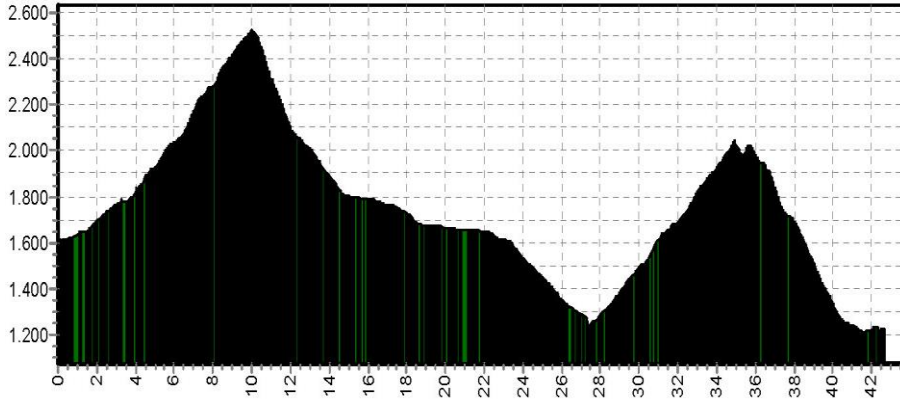
1ZW



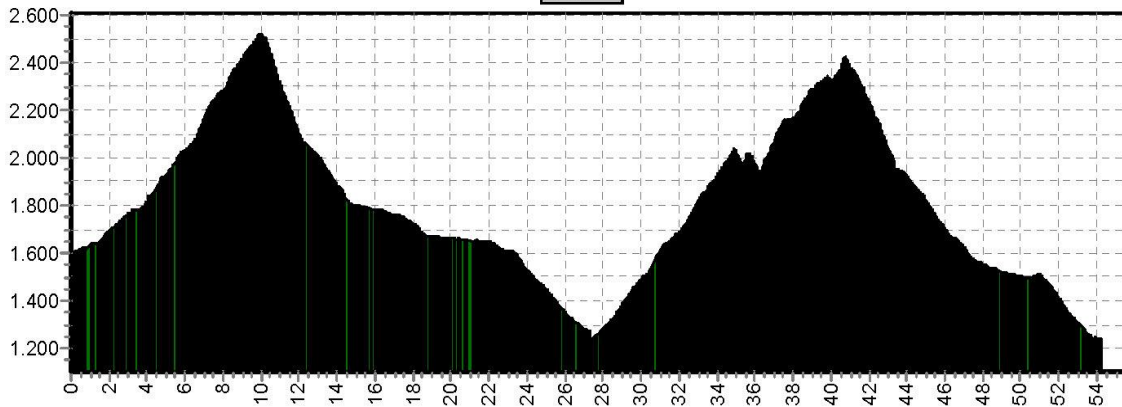
Etappe 2 MB-Matterhorn

Start	Finish	Niveau	Afstand	Hoogst	Klimmen
La Fouly 1620	Courmayeur 1234	BLAUW	42,5	2523	1840
		ROOD	54,2	2523	2350
		ZWART	56,1	2523	2640

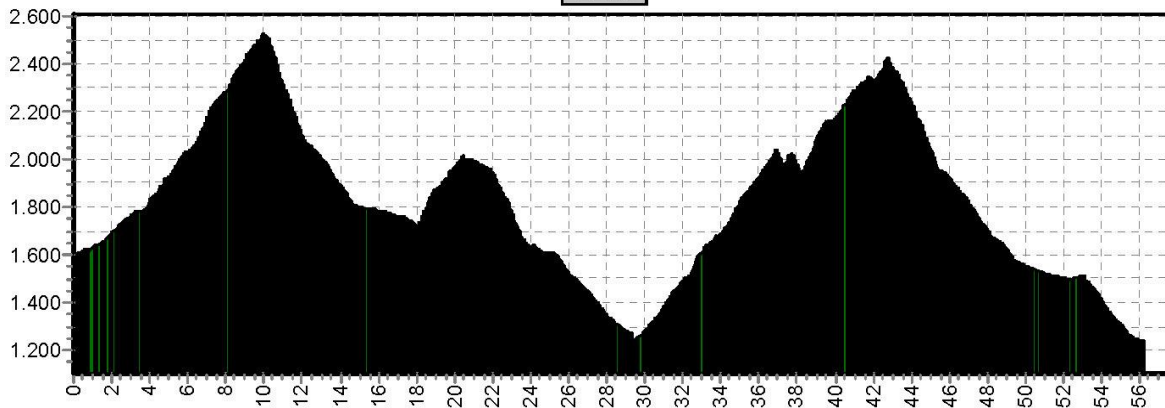
2LB



2RO



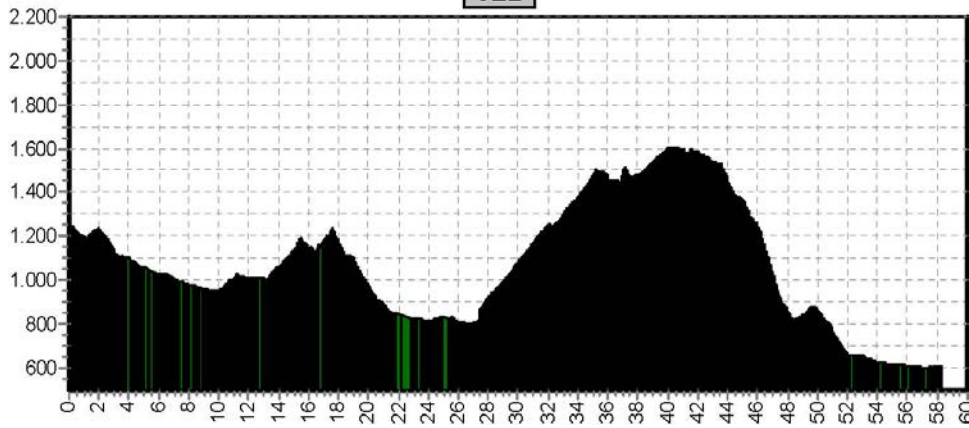
2ZW



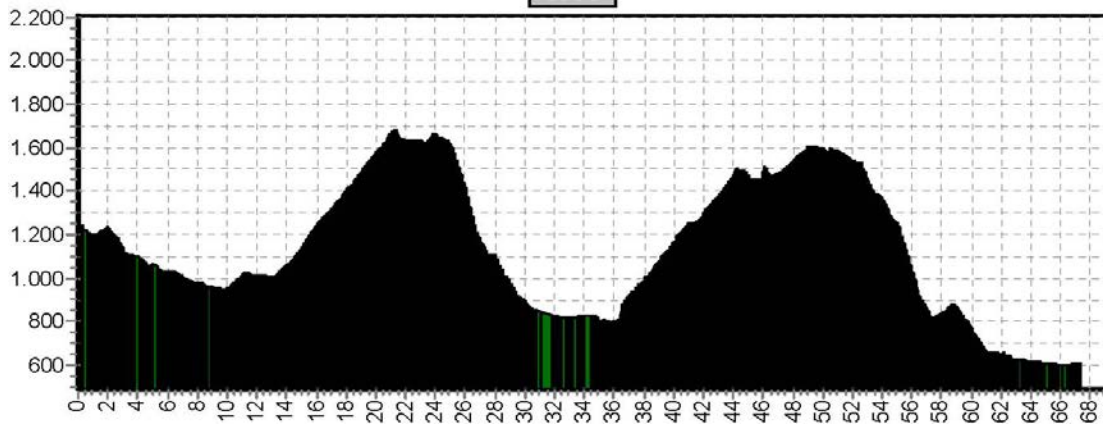
Etappe 3 MB-Matterhorn

Start	Finish	Niveau	Afstand	Hoogst	Klimmen
Courmayeur 1234	Aosta 603	BLAUW	62,8	1608	1660
		ROOD	72,2	1684	2170
		ZWART	91,2	2134	2930

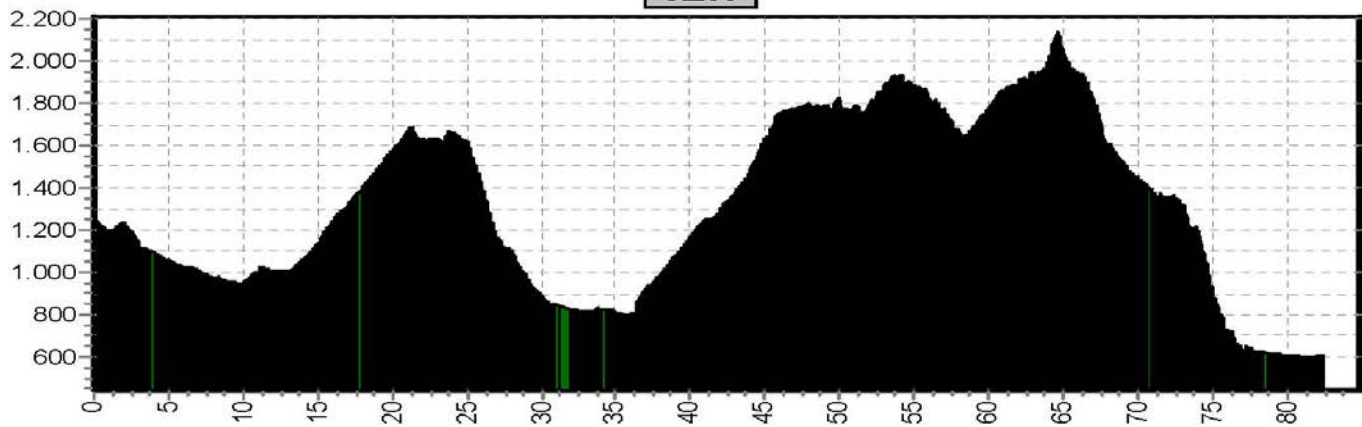
3LB



3RO



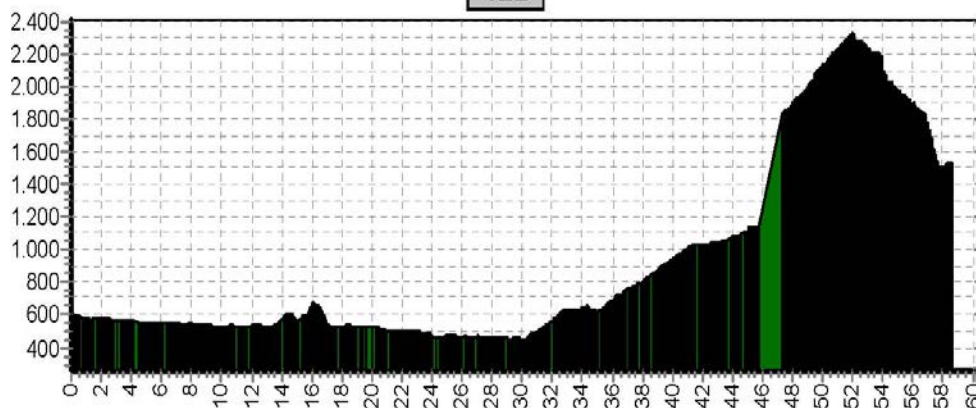
3ZW



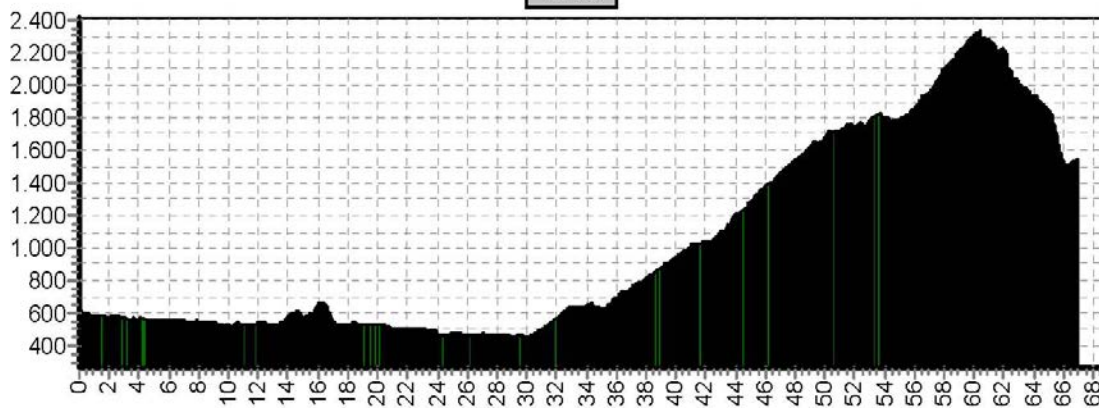
Etappe 4 MB-Matterhorn

Start	Finish	Niveau	Afstand	Hoogst	Klimmen
Aosta 603	Valtournenche 1562	BLAUW	57,9	2324	1780
		ROOD	66,6	2324	2370
		ZWART	70,6	2352	2810

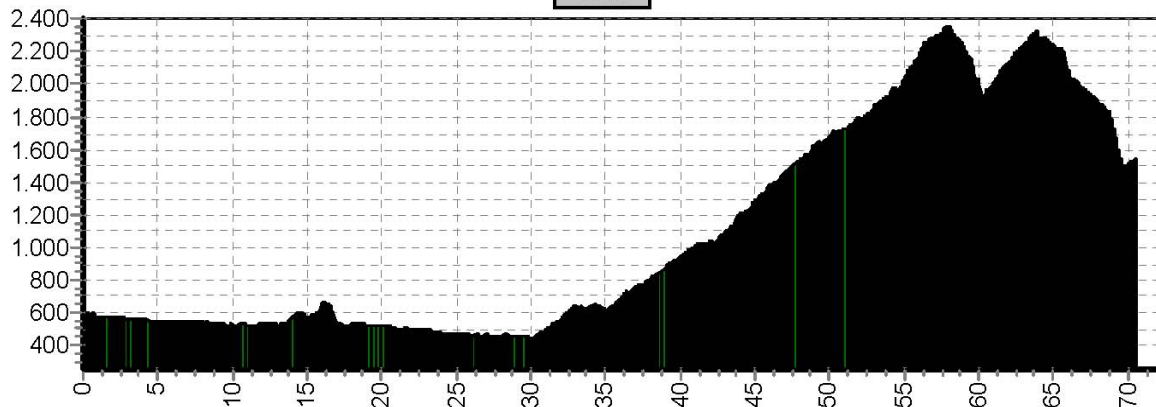
4LB



4RO



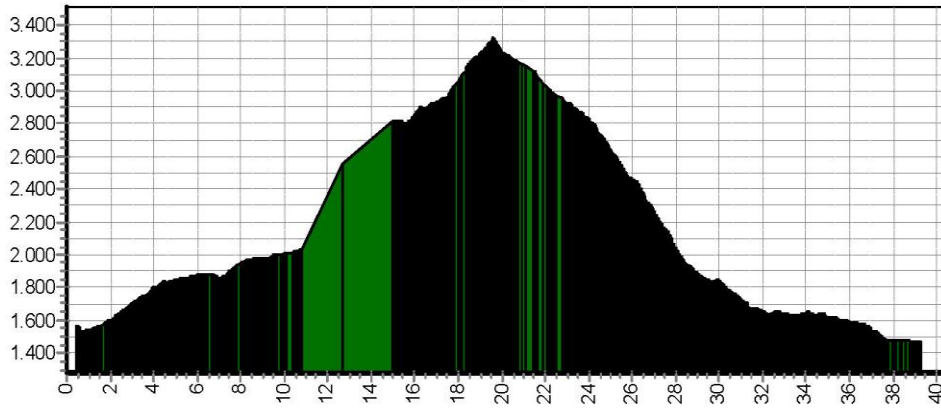
4ZW



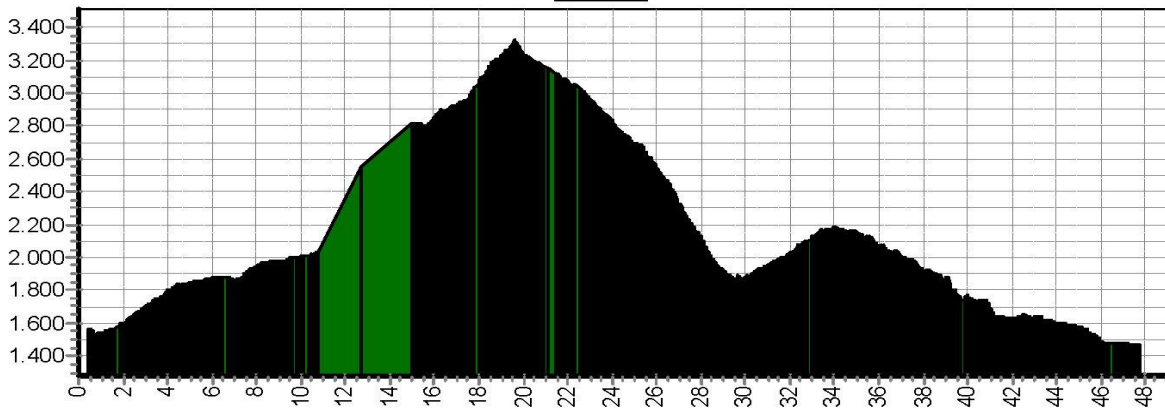
Etappe 5 MB-Matterhorn

Start	Finish	Niveau	Afstand	Hoogst	Klimmen
Valtournenche 1562	Zermatt-Täsch 1436	5LB	39,2	3324	1270
		5RO	47,4	3324	1720
		5ZW	53,5	3324	2290

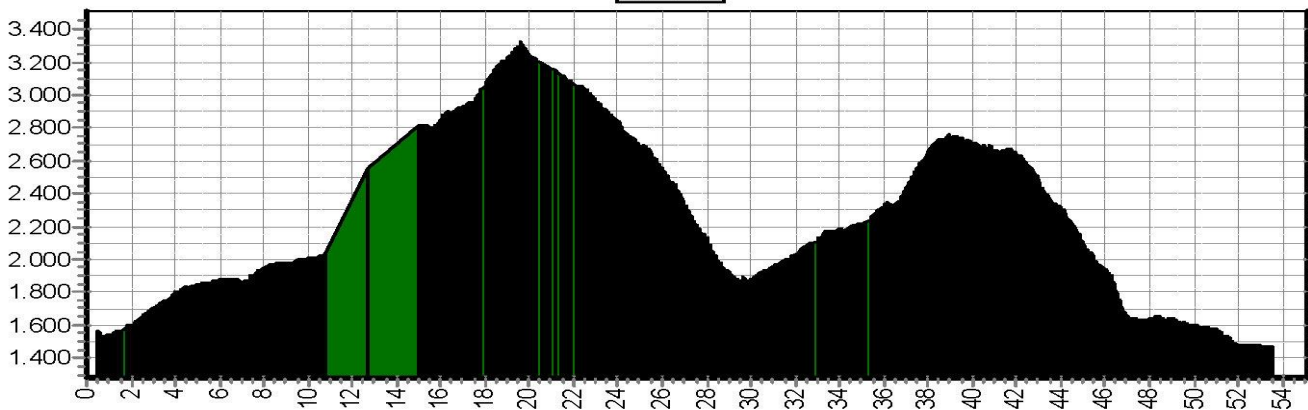
5LB



5RO



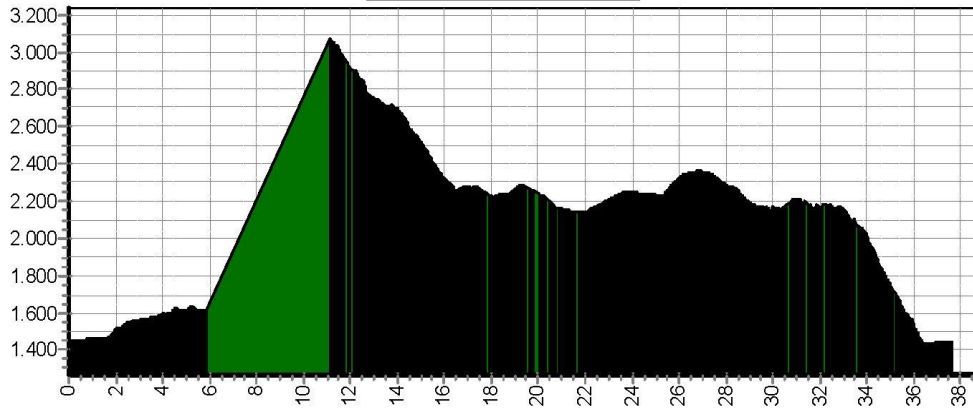
5ZW



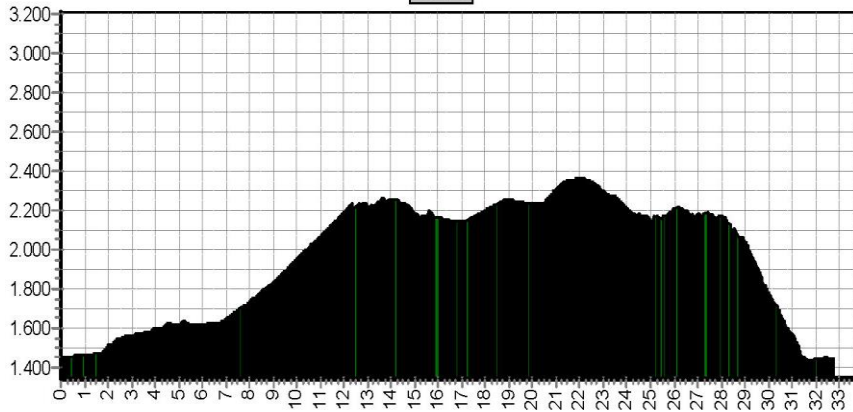
Etappe 6 MB-Matterhorn

Start	Finish	Niveau	Afstand	Hoogst	Klimmen
Täsch 1436	Tasch 1436	6GR GORNERGRAT	37,6	3071	820
		6LB	32,7	2361	1540
		6RO	41,6	2384	1950
		6ZW	44,4	2610	2210

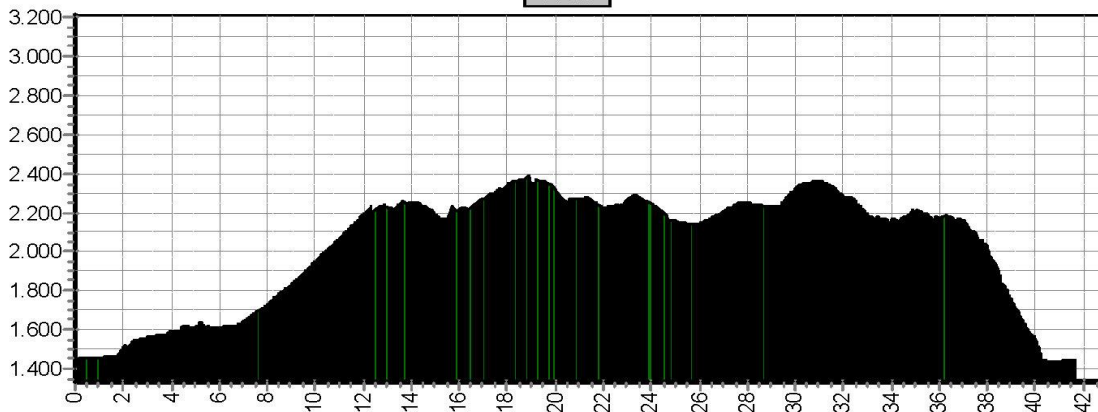
6GR-GORNERGRAT



6LB



6RO



6ZW

